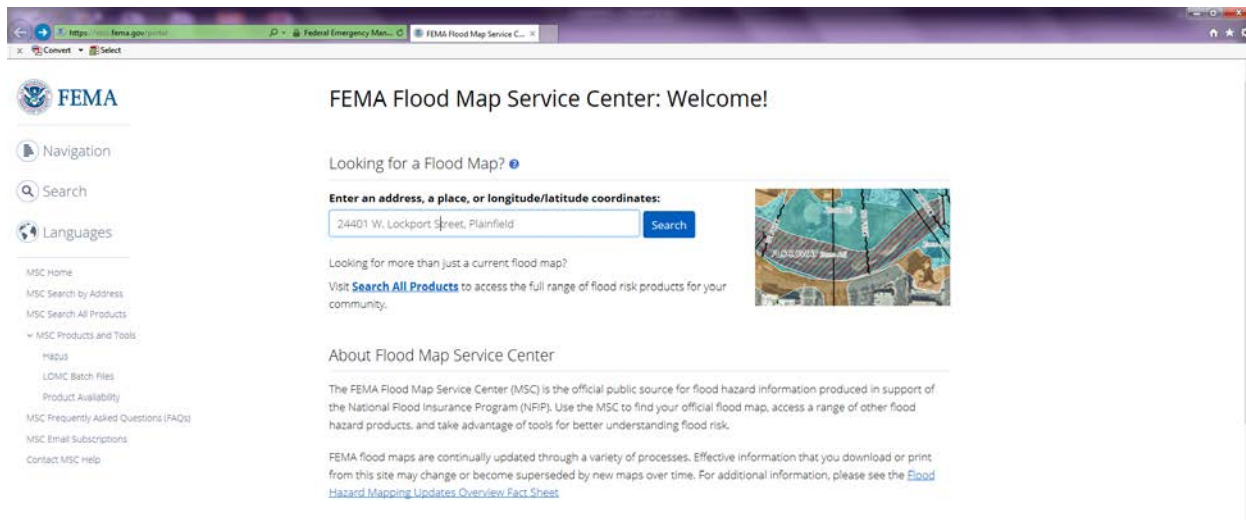
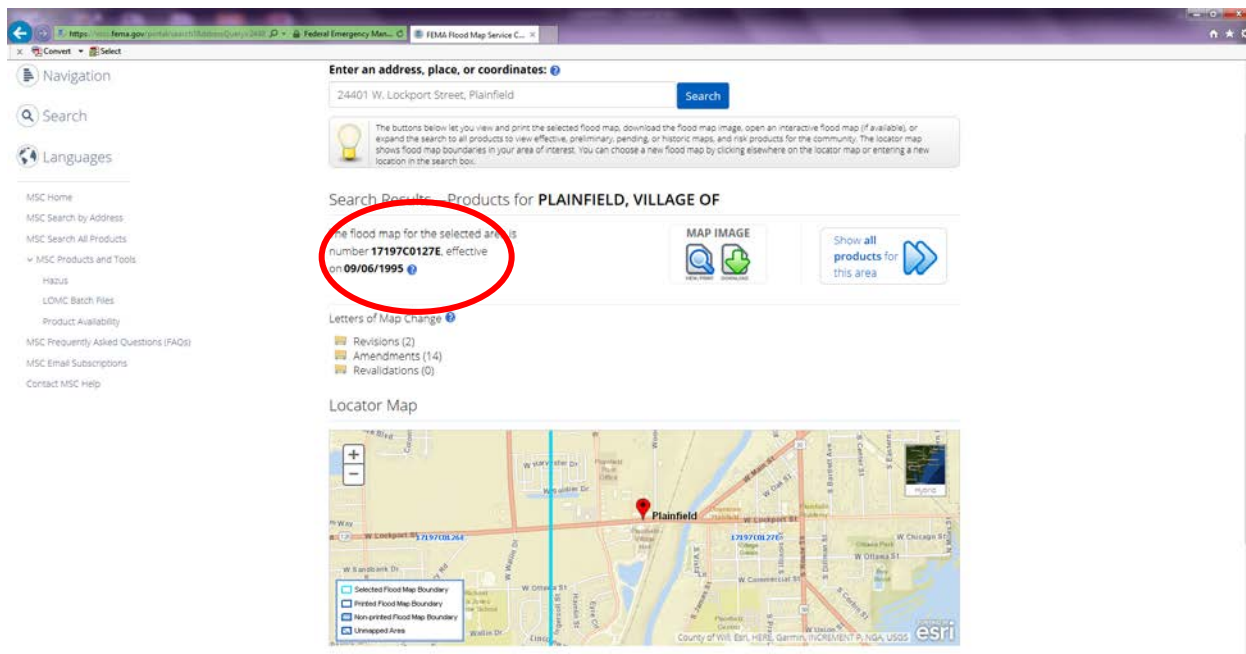


# Guide to Locating the FEMA Floodplain Maps

**Step 1 – Go to <https://msc.fema.gov/portal> to locate your Flood Map Number. Enter your address and click search.**

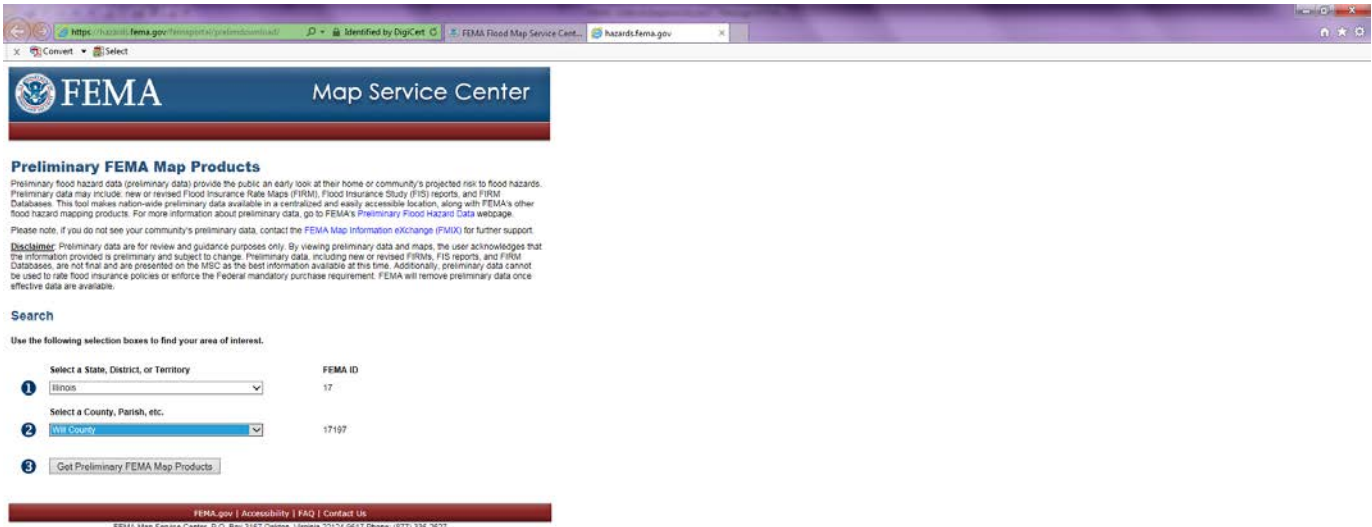


**Now you have your Flood Map Number (see screenshot below). Write down the last 4 digits of the number (no letters).**

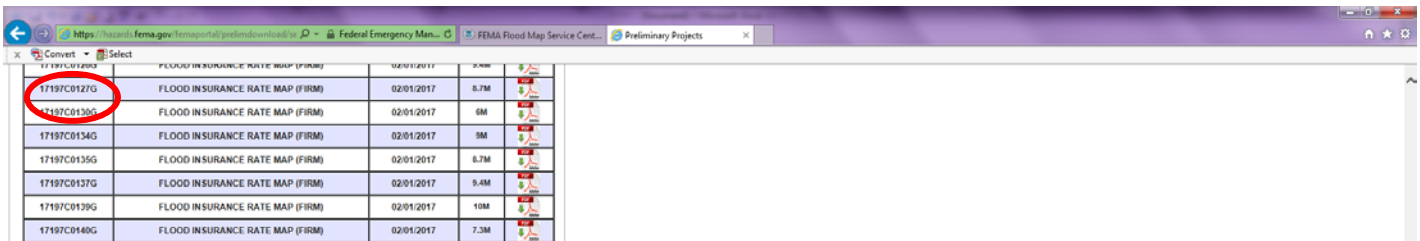


Step 2 - Go to <https://hazards.fema.gov/femaportal/prelimdownload/> to access your preliminary Flood Map.

Select State of Illinois and Will County; then click Get Preliminary FEMA Map Products.



Find your Flood Map Number (from Step 1) under the Item ID Column. (Note: The last letter of the panel number will be different.)



Click on the PDF download icon in the row for your preliminary Flood Map Number to view the preliminary map. Your browser may require you to click Open. (The PDF file may take a few minutes to open due to file size.)

Now locate your property on the map. (Please note: The Flood Hazard Information Key is located at the bottom of the map.)

If you have questions, please contact [planning@goplainfield.com](mailto:planning@goplainfield.com) or call (815) 439-2824.